
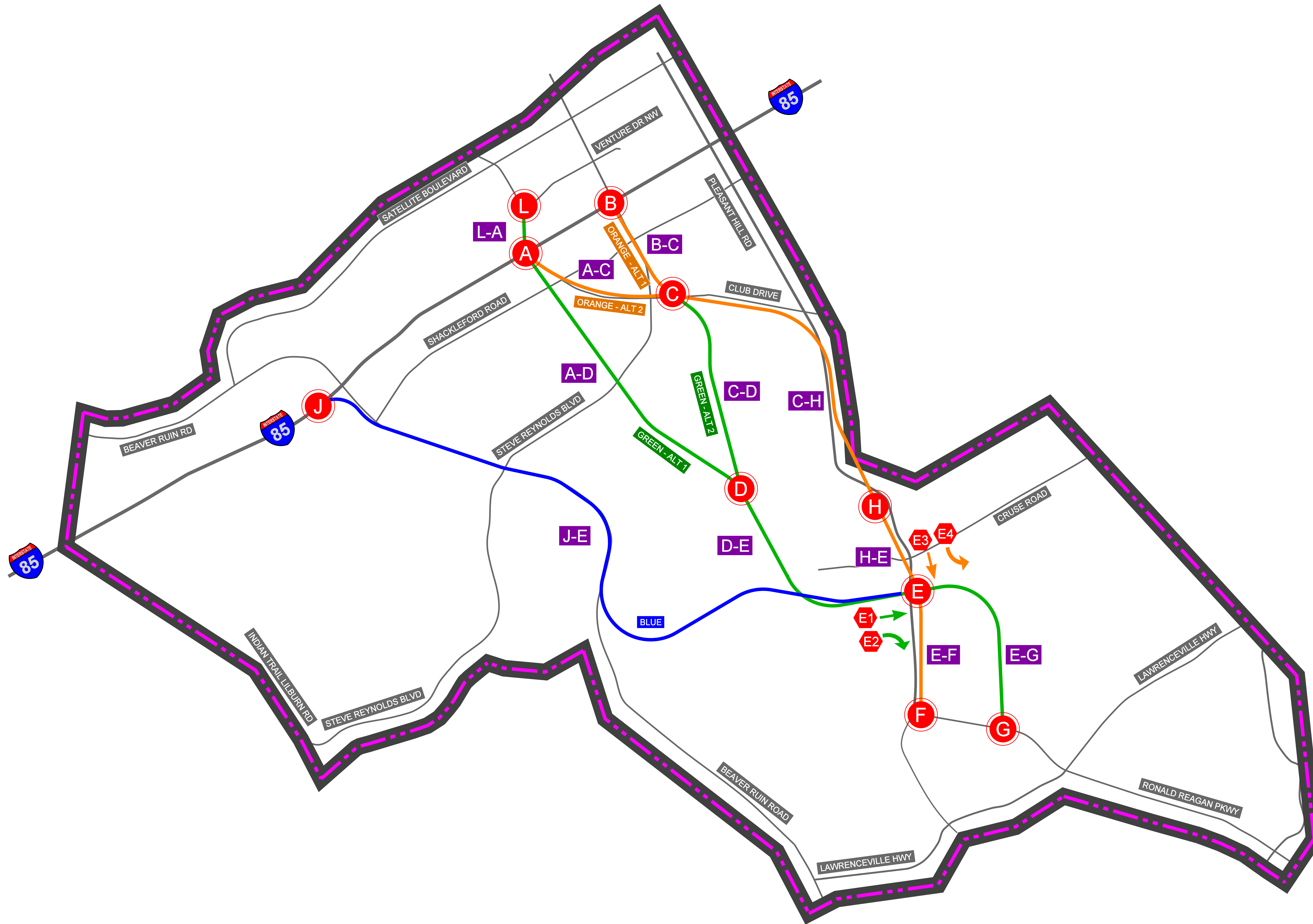





**RONALD REAGAN PARKWAY
EXTENSION**
EXHIBIT NO. 1B
LINK NODE MAP




GWINNETT COUNTY

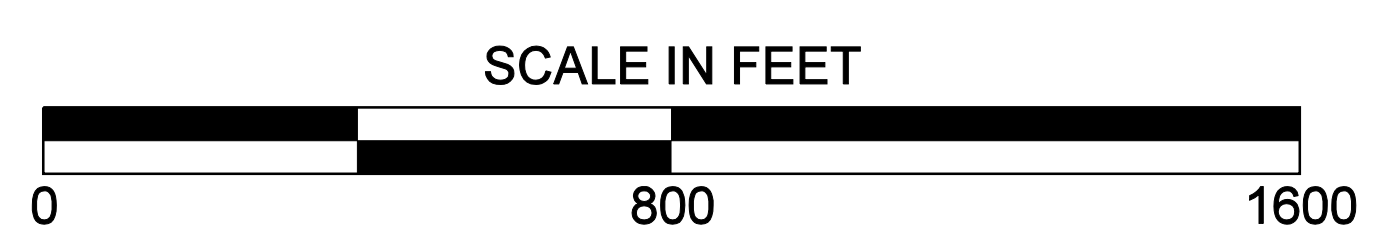
PRELIMINARY



LEGEND:

-  LIMIT OF STUDY
-  ORANGE ROUTE
-  GREEN ROUTE
-  BLUE ROUTE

-  NODE ID
-  INTERCHANGE ID
-  LINK ID



DATE: JUNE 23, 2010

DISCLAIMER
LOCATIONS OF CORRIDORS HAVE BEEN IDENTIFIED FOR STUDY PURPOSES. AT THIS POINT THE CORRIDORS ARE APPROXIMATE ONLY AND SUBJECT TO CHANGE. CONCEPTUAL ROADWAY ALIGNMENTS WOULD NOT BE DEVELOPED UNTIL SOCIAL, ECONOMIC, ENVIRONMENTAL AND ENGINEERING CONSTRAINTS HAVE BEEN DETERMINED.